

**KEY**

- **PROPOSED NO WAITING AT ANY TIME**
- **EXISTING WAITING, LOADING AND PARKING RESTRICTIONS (WITH OR WITHOUT SYMBOLS)**

Notes

Rev.	Description	Drwn	Sig.	Date	Chkd	Sig.	Date	Appr	Sig.	Date
A	RESTRICTIONS AMENDED	CAH	CAH	11.11	JAR	JAR	11.11	T.P.C.	T.P.C.	11.11

Drawn by	CAH	Sig.	CAH	Date	04/11
Checked by	JAR	Sig.	JAR	Date	04/11
Approved by	ADVERTISED	Sig.	T.P.C.	Date	04/11

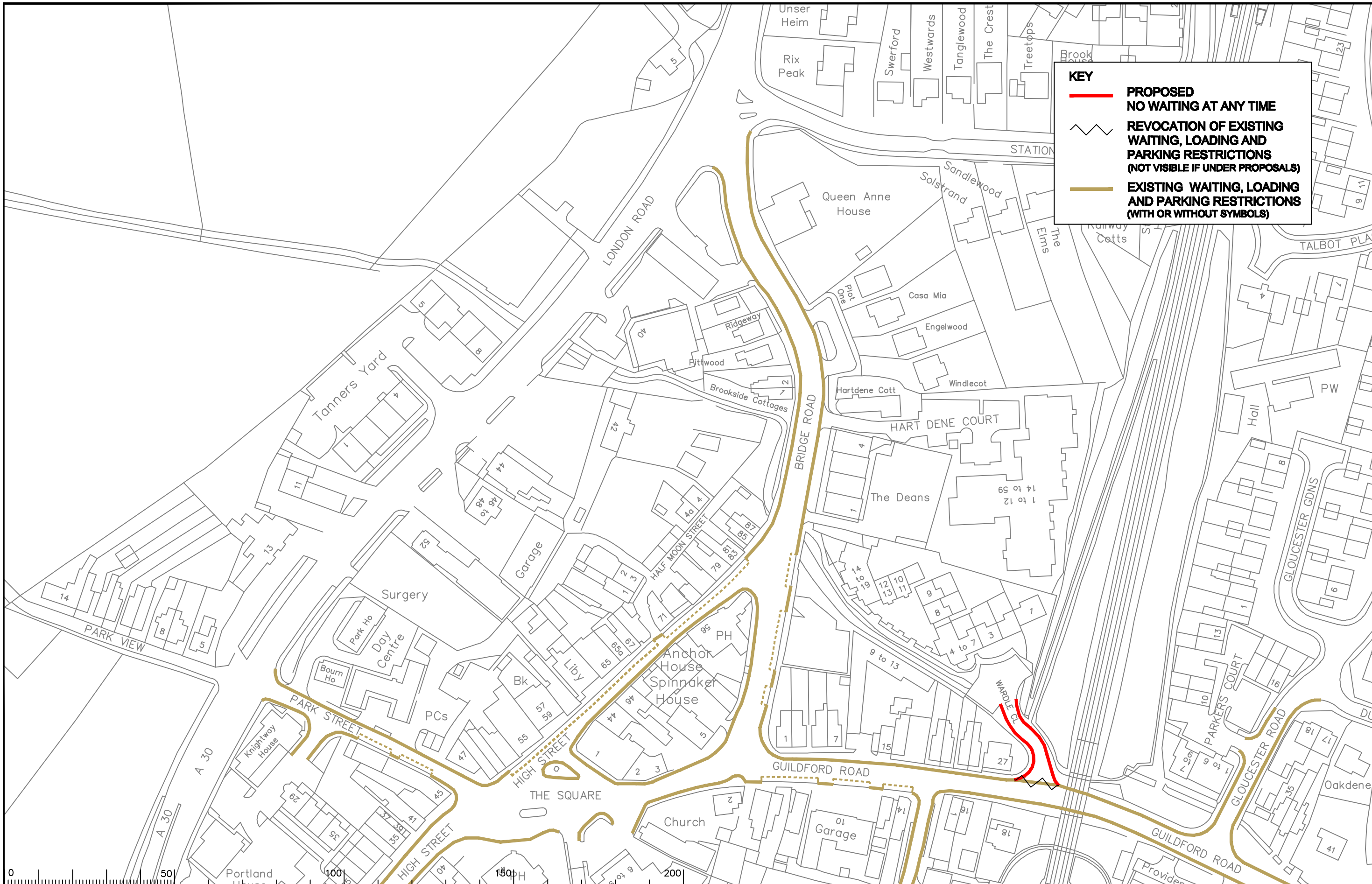
Project No. 3282SYH  
 Contract Sheet No. 3282/1370  
 Drawing No. A  
 Classification ADVERTISED

SURREY HEATH DPE  
 RURAL AREA

WINDLESHAM  
 WAITING RESTRICTIONS

SHEET OF

**SURREY COUNTY COUNCIL**  
 Sustainable Development  
 Head of Transportation  
 21, 22, 23, 24, 25, 26, 27, 28, 29, 30, 31, 32, 33, 34, 35, 36, 37, 38, 39, 40, 41, 42, 43, 44, 45, 46, 47, 48, 49, 50, 51, 52, 53, 54, 55, 56, 57, 58, 59, 60, 61, 62, 63, 64, 65, 66, 67, 68, 69, 70, 71, 72, 73, 74, 75, 76, 77, 78, 79, 80, 81, 82, 83, 84, 85, 86, 87, 88, 89, 90, 91, 92, 93, 94, 95, 96, 97, 98, 99, 100



**KEY**

- **PROPOSED NO WAITING AT ANY TIME**
- REVOCAION OF EXISTING WAITING, LOADING AND PARKING RESTRICTIONS (NOT VISIBLE IF UNDER PROPOSALS)**
- **EXISTING WAITING, LOADING AND PARKING RESTRICTIONS (WITH OR WITHOUT SYMBOLS)**

Notes

0 50 100 150 200

Rev.	Description	Drwn	Sig.	Date	Chkd	Sig.	Date	Appr	Sig.	Date
A	RESTRICTIONS AMENDED	BOC	BOC	14.08.07	AM	AM	14.08.07	TPC	TPC	14.08.07
B	RESTRICTIONS AMENDED	CAH	CAH	04.11	JAR	JAR	04.11	TPC	TPC	04.11
C	RESTRICTIONS AMENDED	CAH	CAH	11.11	JAR	JAR	11.11	TPC	TPC	11.11

North Point

Based upon the Ordnance Survey mapping with the permission of the Controller of Her Majesty's Stationary Office. © Crown copyright. Unauthorised reproduction infringes Crown copyright and may lead to prosecution or other proceedings. Surrey County Council LA 075872 1996.

Drawn by: M.G. Date: 03/06  
 Checked by: A.M. Date: 03/06  
 Approved by: T.P.C. Date: 03/06

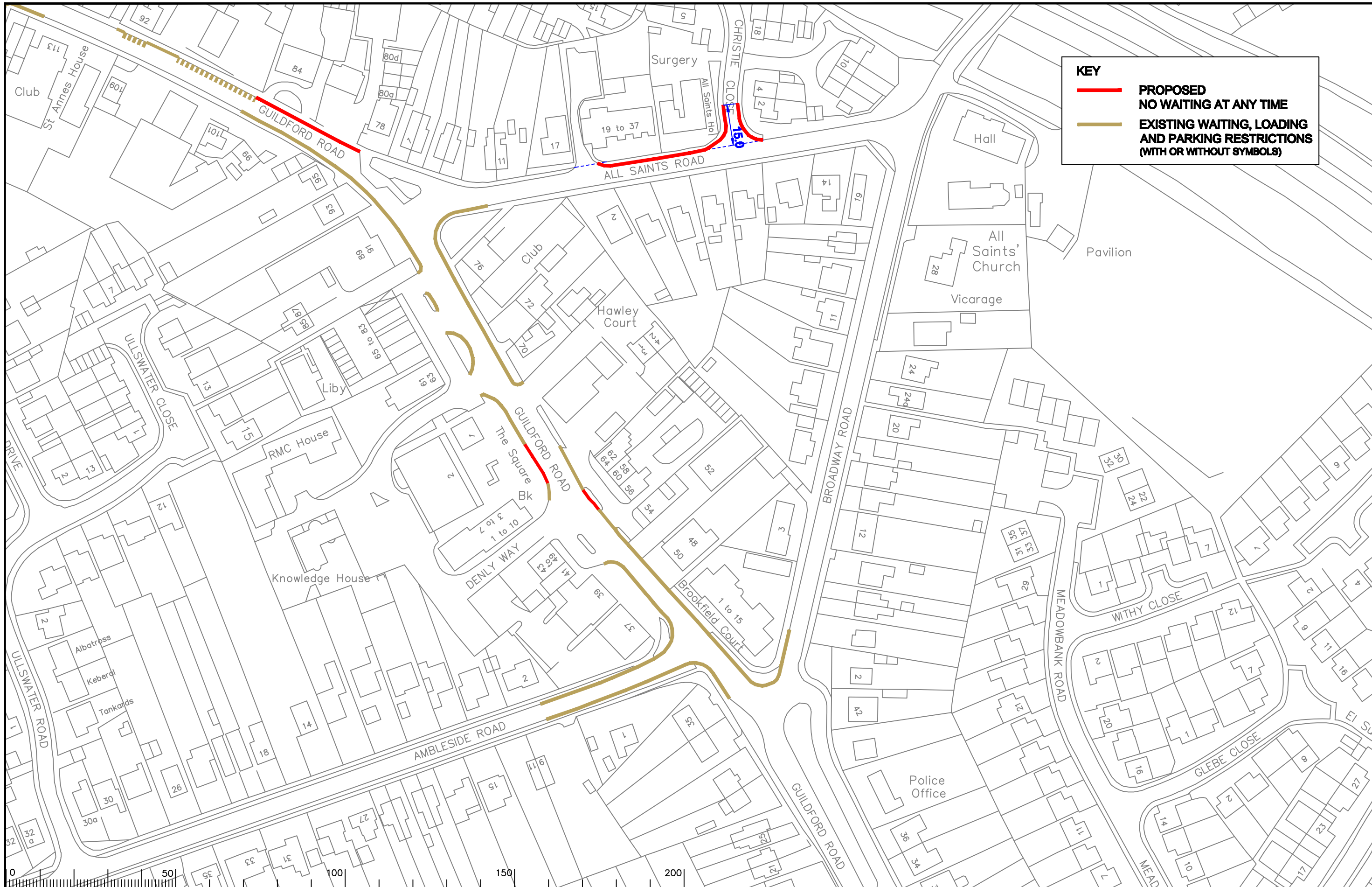
**SURREY HEATH DPE RURAL AREA**

**BAGSHOT WAITING RESTRICTIONS**


Project No. 3282SYH  
 Contract Sheet No. 3282/1305  
 Drawing No. C  
 Classification: ADVERTISED


SURREY COUNTY COUNCIL  
 Sustainable Development  
 Head of Transportation  
 2, 3, 4, 5, 6, 7, 8, 9, 10, 11, 12, 13, 14, 15, 16, 17, 18, 19, 20, 21, 22, 23, 24, 25, 26, 27, 28, 29, 30, 31, 32, 33, 34, 35, 36, 37, 38, 39, 40, 41, 42, 43, 44, 45, 46, 47, 48, 49, 50, 51, 52, 53, 54, 55, 56, 57, 58, 59, 60, 61, 62, 63, 64, 65, 66, 67, 68, 69, 70, 71, 72, 73, 74, 75, 76, 77, 78, 79, 80, 81, 82, 83, 84, 85, 86, 87, 88, 89, 90, 91, 92, 93, 94, 95, 96, 97, 98, 99, 100





**KEY**

 **PROPOSED NO WAITING AT ANY TIME**

 **EXISTING WAITING, LOADING AND PARKING RESTRICTIONS (WITH OR WITHOUT SYMBOLS)**

Notes

Rev.	Description	Drwn	Sig.	Date	Chkd	Sig.	Date	Appr	Sig.	Date
A	RESTRICTIONS AMENDED	SDC	SDC	14.08.07	AM	AM	14.08.07	TPC	TPC	14.08.07
B	RESTRICTIONS AMENDED	SDC	SDC	16.12.08	SDC	SDC	16.12.08	SDC	SDC	16.12.08
C	RESTRICTIONS AMENDED	CAH	CAH	04.11	JAR	JAR	04.11	TPC	TPC	04.11
D	RESTRICTIONS AMENDED	CAH	CAH	11.11	JAR	JAR	11.11	TPC	TPC	11.11

North Point

Based upon the Ordnance Survey mapping with the permission of the Controller of Her Majesty's Stationary Office © Crown copyright. Unauthorised reproduction infringes Crown copyright and may lead to prosecution or other proceedings. Surrey County Council LA 075872 1996.

Drawn by: M.G. Date: 03/06  
 Checked by originator: A.M. Date: 03/06  
 Approved by: T.P.C. Date: 03/06

**SURREY HEATH DPE RURAL AREA**

**LIGHTWATER WAITING RESTRICTIONS**

 **SURREY COUNTY COUNCIL**  
Sustainable Development

Project No. 3282SYH  
 Contract Sheet No. 3282/1311  
 Drawing No. 1311  
 Rev. D  
 Classification: ADVERTISED